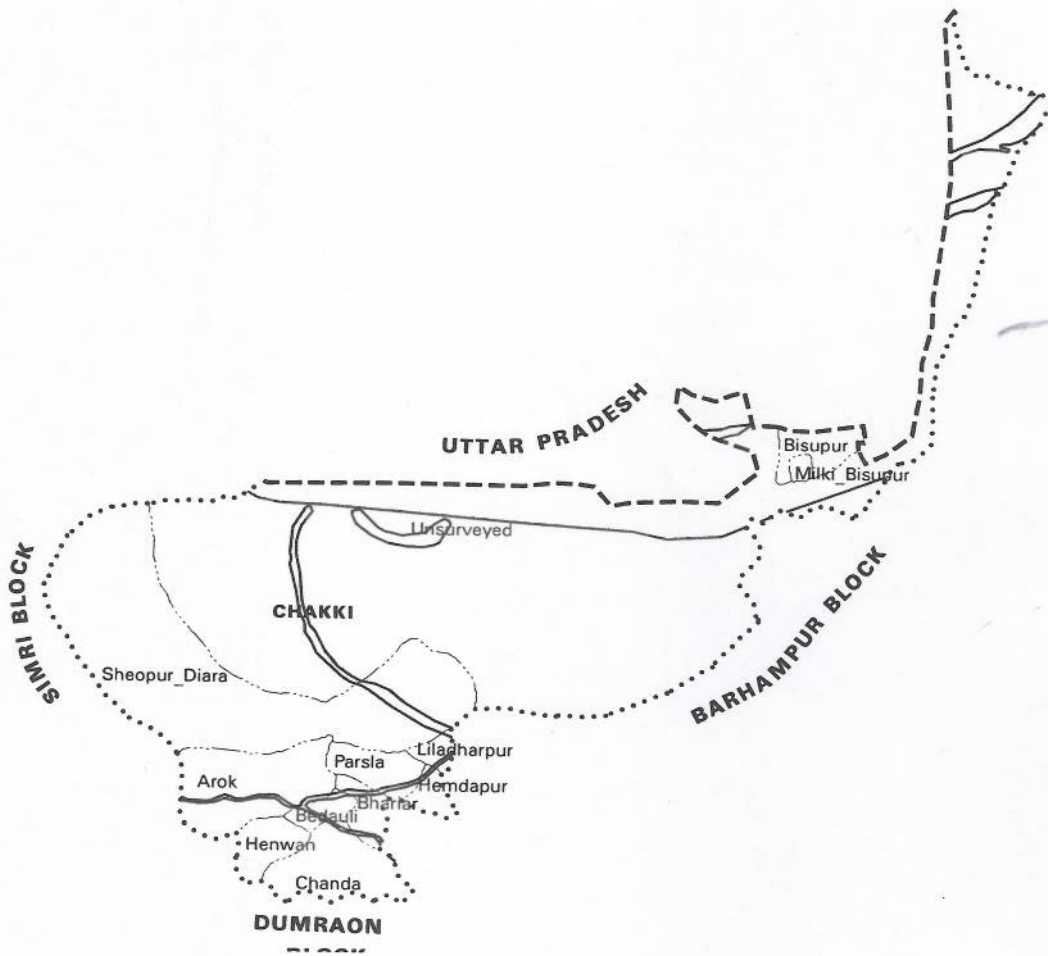












**CHAKKI BLOCK**  
**BUXAR DISTRICT**  
 SCALE 1:100000



**LEGEND**

	International Boundary		Block Boundary		Other Roads		Canal
	State Boundary		Village Boundary		Railway		
	District Boundary		Major Roads		River water bodies		

PREPARED BY BIHAR REMOTE SENSING APPLICATION CENTRE, TARAMANDAL, PATNA